






**CITY OF OROVILLE PLANNING DIVISION
FEE SCHEDULE**

Project Application	Account Code	Project Fee	Tech Fee	Total Project Fees	Total Collected
Administrative Permit	4250-1600	\$585.78	\$35.15	\$620.93	
Adult-Oriented Business Fee	4250-1600	\$528.43	\$31.71	\$560.14	
Amendment/Modification Fee (Use Permits, Variances, TSM etc.)	4250-1600	\$1,024.09	\$61.45	\$1,085.54	
Annexation	4250-1600	\$3,541.30	\$212.48	\$3,753.78	
Appeal to City Council (Discretionary Items)	4250-1600	\$1,121.38	\$67.28	\$1,188.66	
Appeal to City Council (Ministerial Items)	4250-1600	\$225.00	\$13.50	\$238.50	
"Burn Down" Letter	4250-1600	\$67.59	\$4.06	\$71.65	
Condition Compliance	4250-1600	\$512.05	\$30.72	\$542.77	
Cottage Food Operations	4250-1600	\$236.00	\$14.16	\$250.16	
Development Review Committee	4694-1600	\$230.42	\$13.83	\$244.25	
EIR	620-2500	\$5,120.45	\$307.23	\$5,427.68	
Final Map	4696-1600	\$1,543.30	\$92.60	\$1,635.90	
Fire Design Review	4280-2000	\$444.46	\$26.67	\$471.13	
General Plan Amendment	4290-1600	\$3,946.84	\$236.81	\$4,183.65	
General Plan Map	4895-1600	\$10.24	-	\$10.24	
General Plan Book	4895-1600	\$66.57	-	\$66.57	
Home Occupation: Low Impact	4250-1600	\$120.84	\$7.25	\$128.09	
Home Occupation: Moderate Impact	4250-1600	\$241.69	\$14.50	\$256.19	
Housing Element Book	4895-1600	\$17.41	-	\$17.41	
Landmark Demolition	4250-1600	\$1,000.00	\$60.00	\$1,060.00	
Landmark Designation	4250-1600	\$1,000.00	\$60.00	\$1,060.00	
Landmark Modification	4250-1600	\$225.00	\$13.50	\$238.50	
Medical Marijuana Cultivation	4250-1600	\$250.00	\$15.00	\$265.00	
Pre-Application (Initial Project Review)	4694-1600	\$230.42	\$13.83	\$244.25	
Pre-Zone	4290-1600	\$3,031.00	\$181.86	\$3,212.86	
Re-Zone	4290-1600	\$3,104.02	\$186.24	\$3,290.26	
Sign Review	4250-1600	\$172.44	\$10.35	\$182.79	
Special Use Permit	4250-1600	\$102.41	\$6.14	\$108.55	
Specified Plan Amendment	4250-1600	\$2,364.00	\$141.84	\$2,505.84	
Specific Plan	4250-1600	\$3,337.41	\$200.24	\$3,537.65	
Tentative Parcel Map	4696-1600	\$3,500.34	\$210.02	\$3,710.36	
Tentative Subdivision Map	4696-1600	\$4,041.06	\$242.46	\$4,283.52	
PER Resulting Lot Tentative Maps	4696-1600	\$20.48	\$1.23	\$21.71	
Use Permit	4250-1600	\$2,889.98	\$173.40	\$3,063.38	
Variance	4250-1600	\$2,317.52	\$139.05	\$2,456.57	
Zoning Ordinance Book	4895-1600	\$20.48	-	\$20.48	
Zoning Map	4895-1600	\$10.24	-	\$10.24	
Zoning/General Plan Compliance Letters	4250-1600	\$158.73	\$9.52	\$168.25	

PRINT AND COPY FEE SCHEDULE

	Planning 001-4895-1600  Copies only	Public Works 001-4696-3000  Plans/Specs/Docs	Building 001-4696-2990  Plans/Specs/Docs	Code Enforcement 001-4696-9101  Plans/Specs/Docs	Sale of Copies Only 520-4895-7412 
Photocopy of documents	No. of Copies	Price of Copies			Total
8 1/2" x 11"		\$0.26 per page			
11" x 17"		\$1.10 each			
18" x 26"		\$1.15 each			
24" x 36"		\$1.25 each			
24" x 42"		\$1.30 each			
GIS Printouts					
18" x 26"		\$35.85 each			
24" x 36"		\$35.85 each			

The Community Development Department operates on a full cost recovery for processing of permits. Staff will charge their time and any expenses associated with processing the application against the initial deposit. Fees that have been captured for the reimbursement of City expenses are non-refundable.

Technology cost recovery fees are non-refundable